

Revision Guidelines

The following guidelines should be used to ensure that the revision process is efficient, and understandable.

1. The Haubstadt Comprehensive Plan shall be maintained by the Haubstadt Advisory Plan Commission. All digital copies shall be maintained by a designated member of the plan commission.
2. The official plan document should be revised electronically when possible, and backed up upon each revision.
3. Always save electronic revisions as a new version, or a new copy of the current document.

Example: The 2005 Comprehensive Plan (FINAL DOCUMENT 2005) when revised in 2010 might be saved as FINAL DOCUMENT 2010.

4. Maintain a consecutive numbering system. Re-number all pages when practical. Use a hyphen and a letter after the page number when re-numbering is not practical.

Example: If inserting additional information that relates to page 15, insert a new page labeled 15-A.

15 Plan Evaluation
& Revision



The following appendices include:

- A. Plan Evaluation Worksheets
- B. Existing Land Use Map
- C. Future Land Use Map
- D. Existing Thoroughfare Map
- E. Future Thoroughfare Map
- F. Master Strategic Action Plan Matrix

16 Appendices



Haubstadt Vision

Preserving Our Past, Planning Our Future

Plan Evaluation and Revision Worksheets

Planning Period: _____

Goal: _____

Objective: _____

Action Steps completed to-date include... _____



Bond
Group

Contact: 812-768-1499



Haubstadt Vision

Preserving Our Past, Planning Our Future

Action Steps not yet completed but that are currently underway include...

A series of horizontal lines for writing, starting from the first line below the text and ending at the bottom of the page.



Bondi
Group

Contact: 812-768-1499



Haubstadt Vision

Preserving Our Past, Planning Our Future

Suggested revisions to the Objective, if applicable, include...



Haubstadt Vision

Preserving Our Past, Planning Our Future

Other recommendations or observations include...

Multiple horizontal lines for writing.



Board Group

Contact: 812-768-1499

Existing Land Use Map

Legend

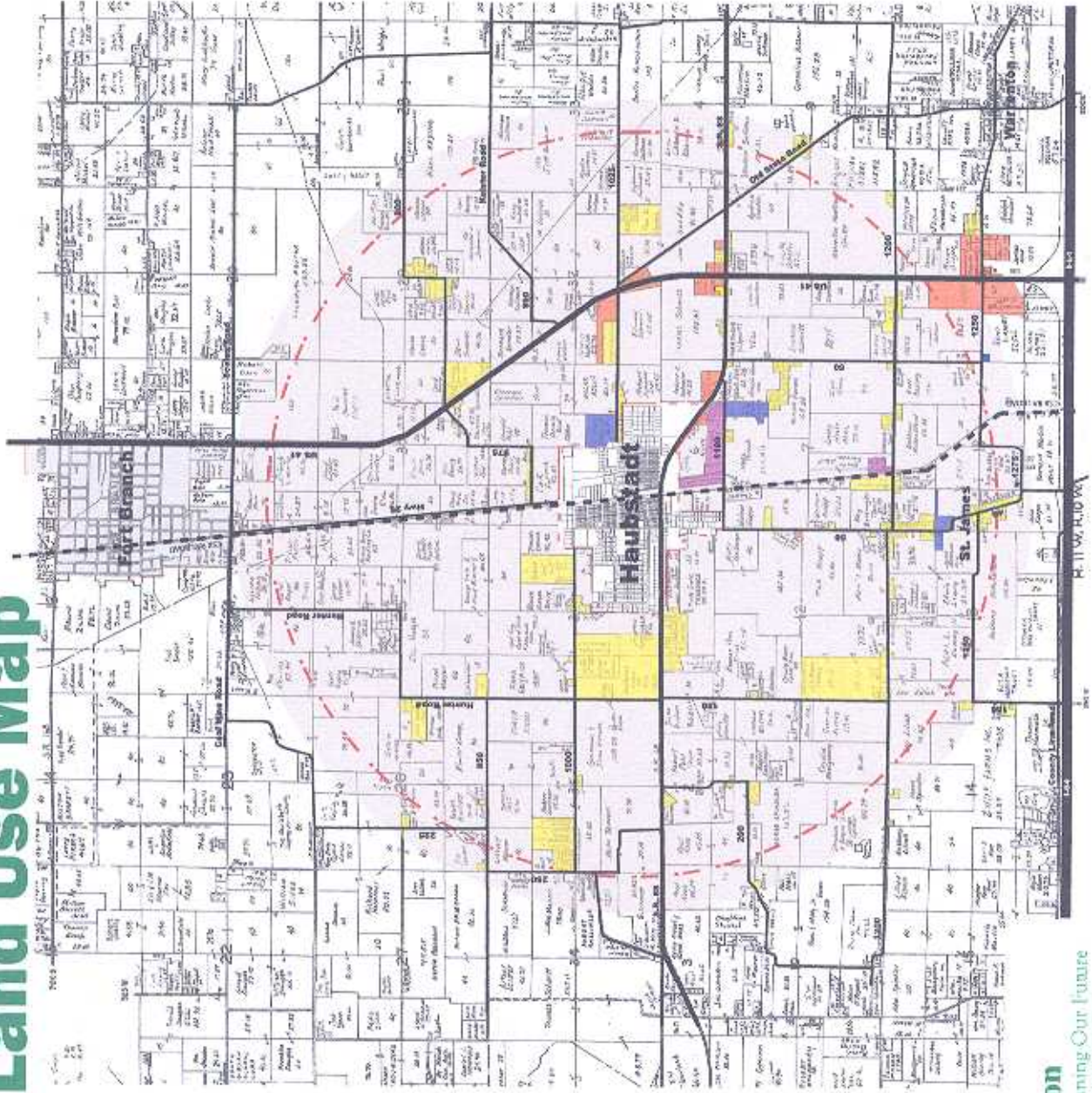
- Single-Family Residential
- Multi-Family Residential
- Home Business
- Business/Commercial
- Industrial
- Government/Institutional
- Agriculture
- Open Space
- Vacant
- Local Road
- Railroad



Approx. Scale: 1/4 of a mile



Future Land Use Map








Legend

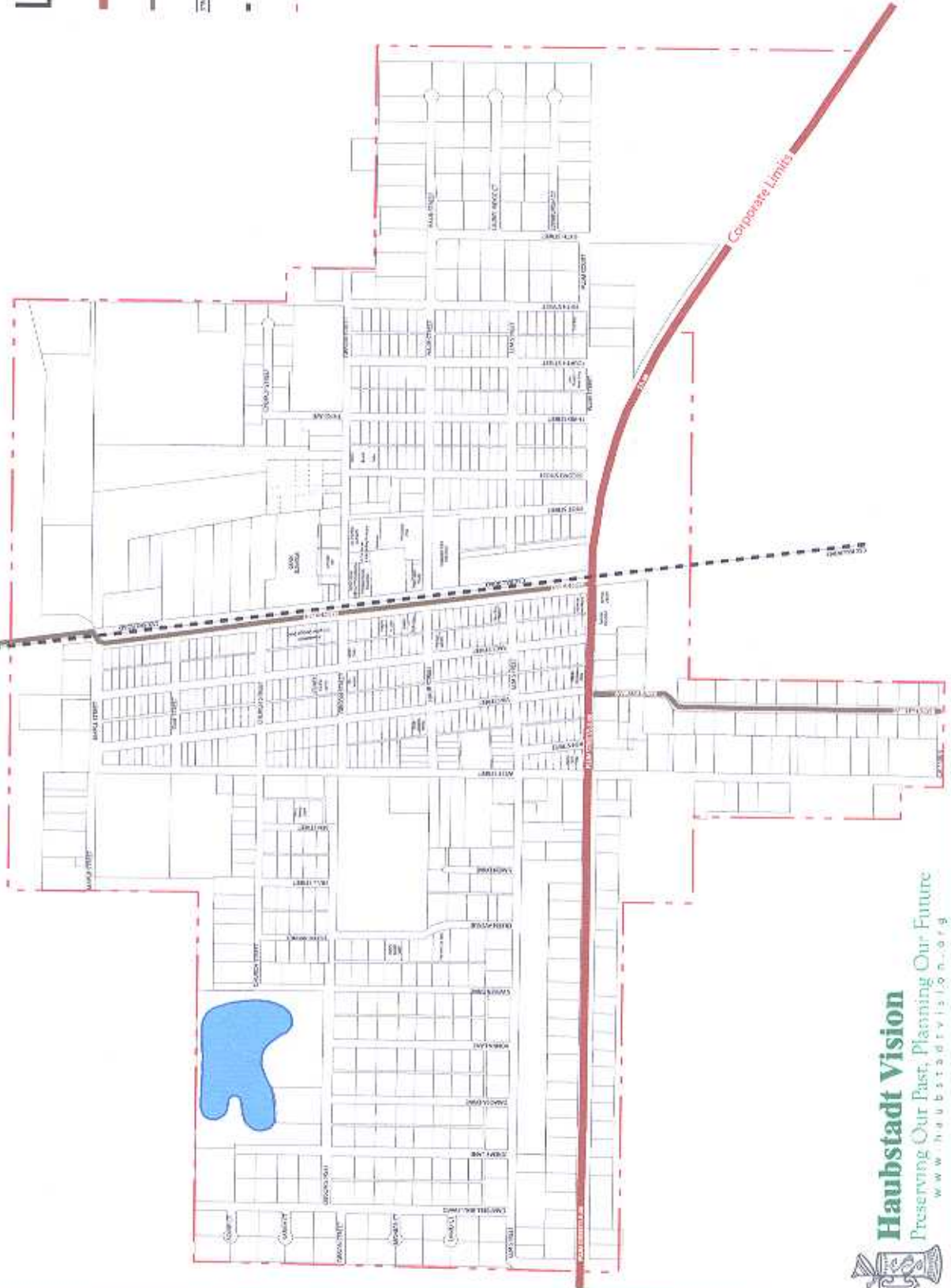
- Single-Family Residential
- Business/Commercial
- Industrial
- Public/Gov't/Institutional
- Agriculture
- Corporate Limits
- Two-Mile Fringe Area*



Approx. Scale: 2 miles

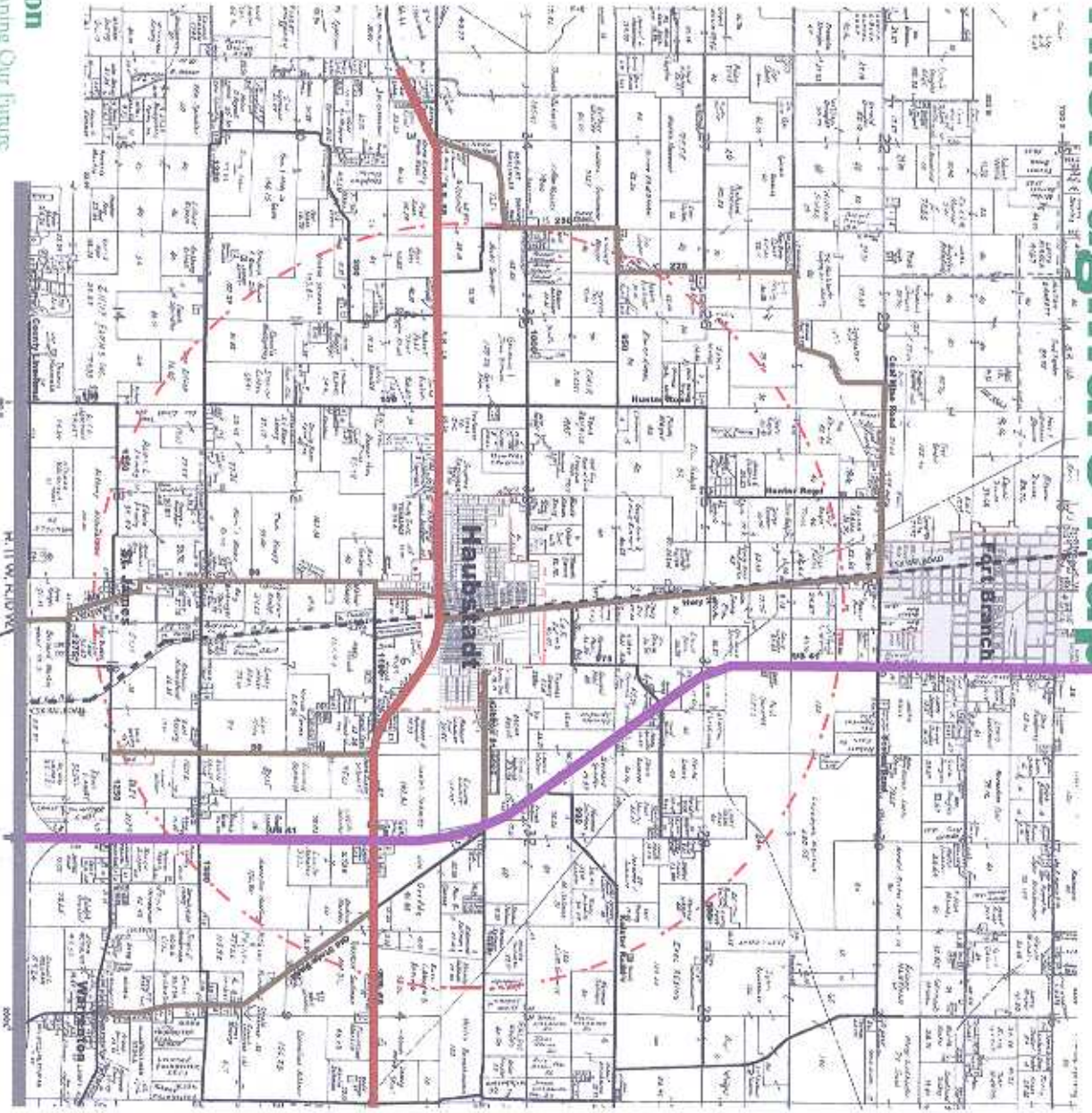
Existing Thoroughfare Map

- Legend**
-  Major Collector
 -  Minor Collector
 -  Local Road
 -  Railroad
 -  Corporate Limits











Approx. Scale: 1/4 of a mile

Future Thoroughfare Map



Legend

-  Interstate
-  Principle arterial
-  Major Collector
-  Minor Collector
-  Local Road
-  Corporate Limits
-  Two-Mile Fringe Area*
-  Railroad



Approx. Scale 2 miles



Haubstadt Vision
 Preserving Our Past, Planning Our Future
 WWW.HAUBSTADTVISION.ORG

*The two-mile fringe area designates a planning area around the city limits. The definition of the fringe area is subject to change.

